Master Plan 2003

Land Use, Study Area, and Designation Maps Index

City Quadrant Index Map.mxd • 16-Aug-2005 • jke

1 inch equals 3,500 feet

0.3 0.15 0 0.3 Mi

0.5 0.25 0 0.5 km

Streets and ©2005 Montgomery County and City of Gaithersburg. All rights reserved.

The City of Gaithersburg makes no warranty, express or implied, for the completeness and accuracy of the information depicted on this map. This map may not be reproduced, in whole or in part, without the express written permission of the City of Gaithersburg and other referenced parties.

City of Gaithersburg
Planning and Code
31 S Summit Ave
Gaithersburg, MD 20877
(301) 258-6330
www.gaithersburgmd.gov

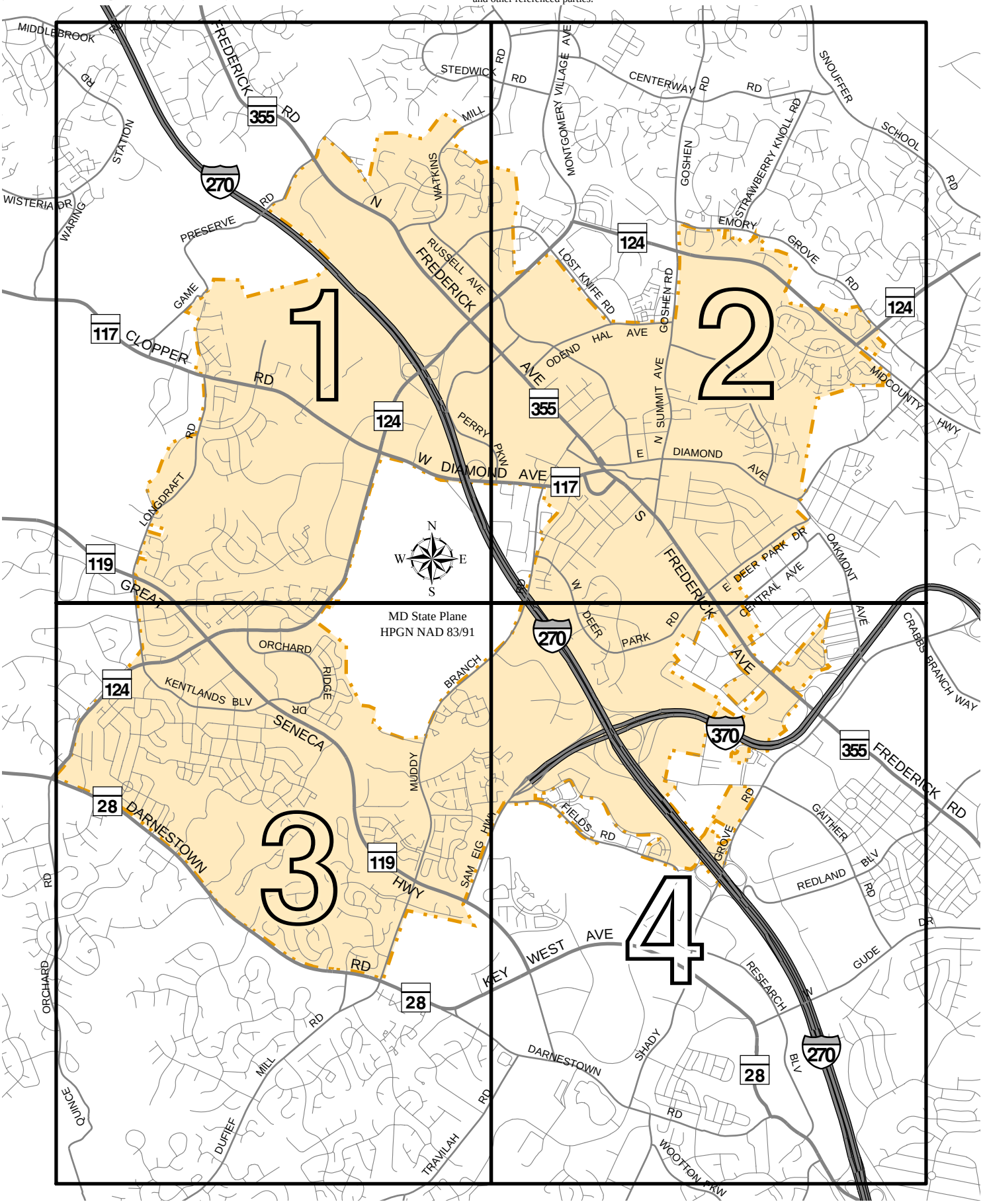

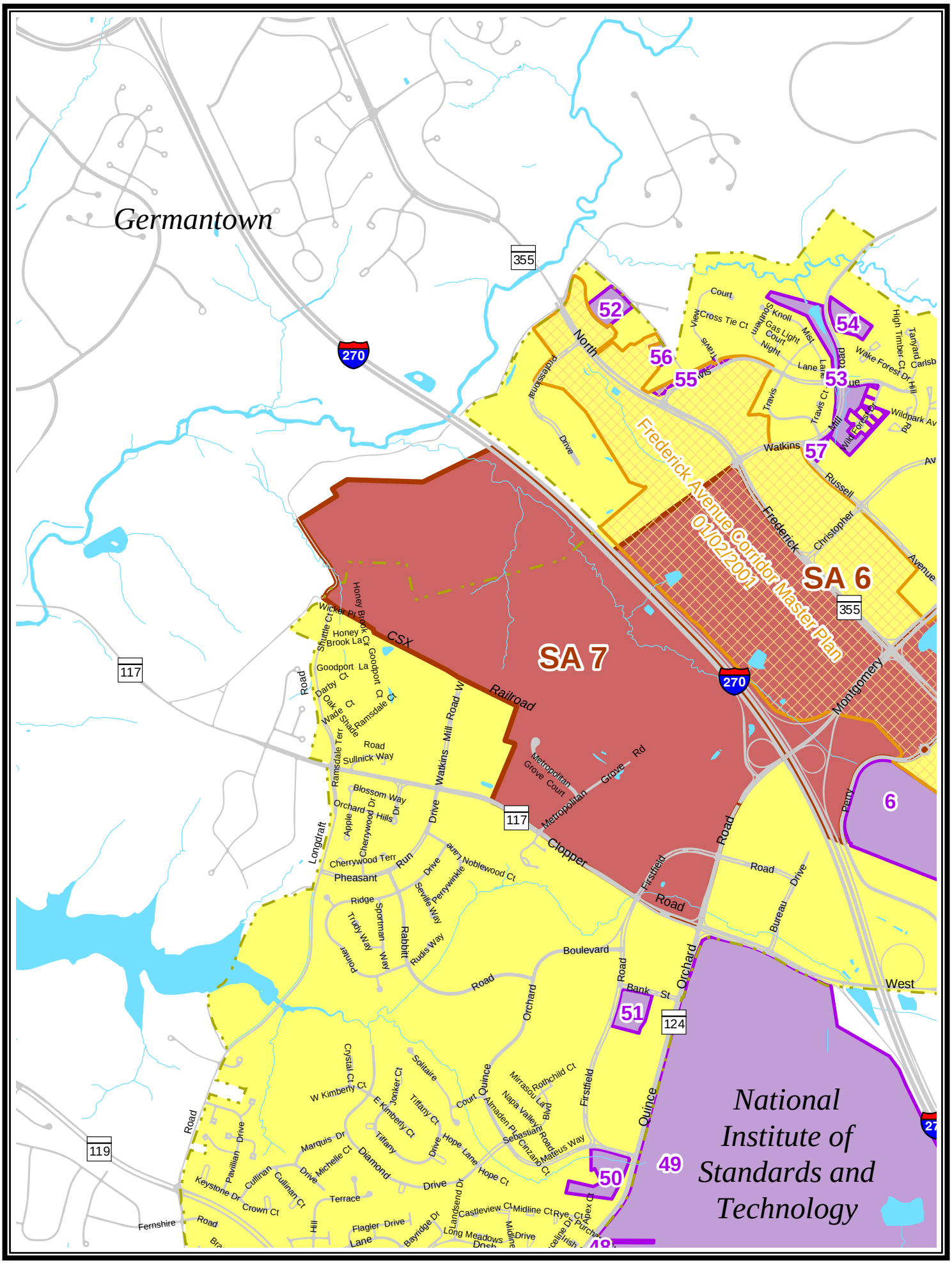
Germantown
National Institute of Standards and Technology
SA 6
SA 7
Frederick Avenue Corridor Master Plan 01/02/2001
CSX Railroad
North Frederick Avenue
Montgomery Avenue
Clopper Road
Watkins Mill Road
Orchard Road
Quince Orchard Road
Boulevard
Bureau Drive
Firstfield Road
Bank St
West Diamond Drive
Longdraft Road
Pleasant Run Drive
Fernshire Road
Watkins Mill Road
Metropolitan Grove Rd
Wildpark Av
Wake Forest Dr
Russell Ave
Christopher Ave
Perry
Travis Ct
Travis Way
Cross Tie Ct
Knoll View
Mist Court
Gas Light Court
Night Lane
Tanyard Road
High Timber Ct
Carlsbad Hill
Wicker Pl
Shuttle Ct
Honey Brook Ct
Honey Brook La
Goodport La
Goodport Ct
Darby Ct
Oak Ct
Wade Shade
Ramsdale Ct
Ramsdale Terr
Sullnick Way
Blossom Way
Orchard Hills Dr
Apple Cherrywood Dr
Cherrywood Terr
Pheasant Run Drive
Noblewood Ct
Pernywinkle Lane
Seville Way
Ridge Sportman Way
Trudy Way
Pointer Way
Rabbitt Rudis Way
Crystal Ct
W Kimberly Ct
E Kimberly Ct
Jonker Ct
Solitaire
Tiffany Ct
Tiffany Drive
Court Quince
Almaden Pl
Napa Valley Blvd
Mirrasou Lane
Rothchild Ct
Sebastian Road
Cinzano Ct
Mateus Way
Marquis Dr
Michelle Ct
Diamond Drive
Hope Lane
Hope Ct
Pavillian Drive
Cullinan Drive
Cullinan Ct
Keystone Dr
Crown Ct
Terrace
Hill
Flagler Drive
Bayridge Dr
Landsend Dr
Castleview Ct
Midline Ct
Rye Ct
Apex Ct
Long Meadows Drive
Midline Drive
Celtic Drive
Professional Drive
Metropolitan Grove Court
355
270
117
119
124
6
49
50
51
52
53
54
55
56
57

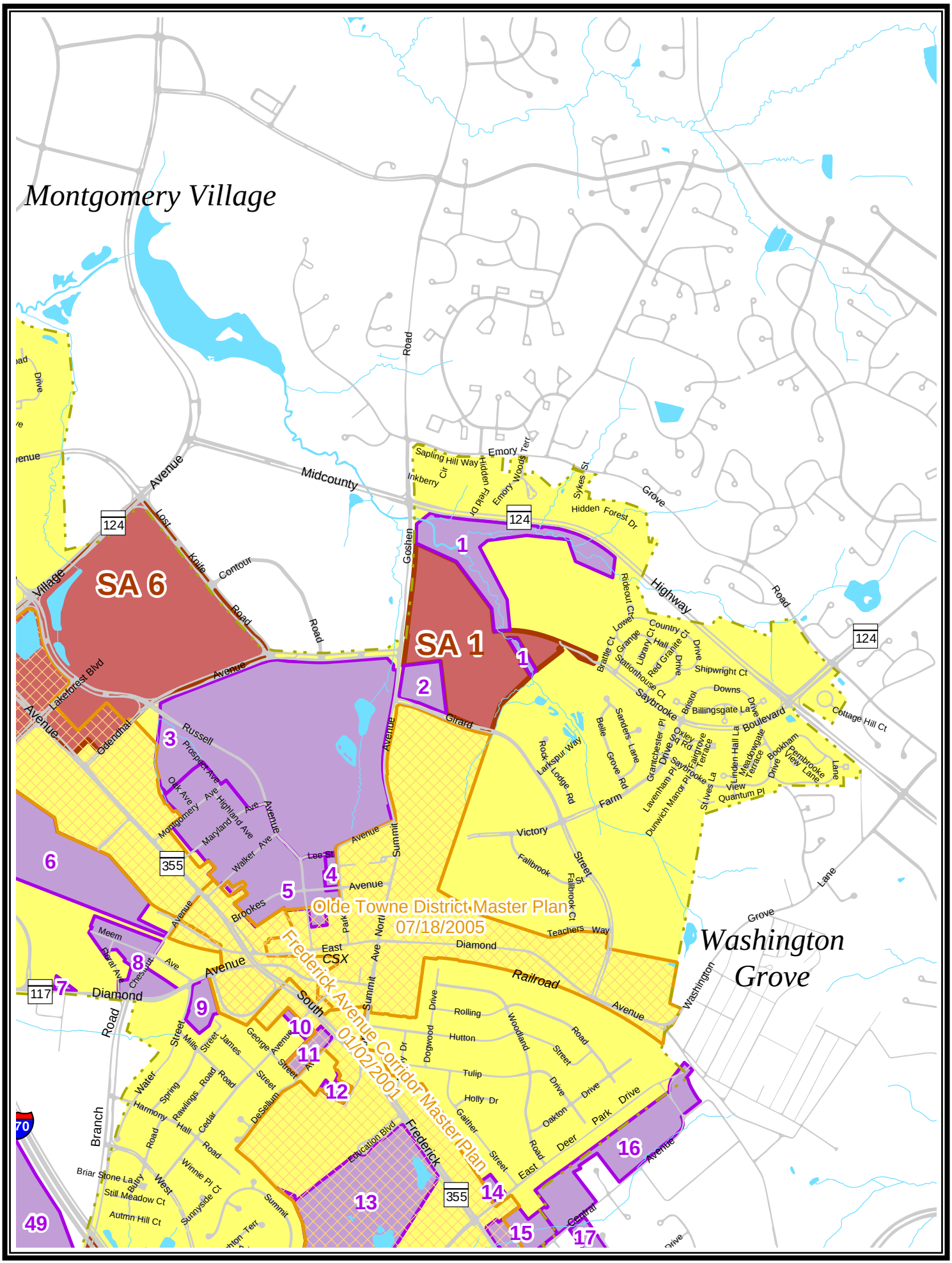
Montgomery Village
Washington Grove
SA 6
SA 1
Olde Towne District Master Plan
07/18/2005
Frederick Avenue Corridor Master Plan
01/02/2001
Midcounty Highway
Goshen Road
Frederick Avenue
Railroad Avenue
Diamond Avenue
Girard Street
Lakeforest Blvd
Odendhal Avenue
Russell Avenue
Brookes Avenue
Summit Avenue
Education Blvd
Central Avenue
Washington Grove Lane
Saybrooke Boulevard
Lost Knife Road
Contour Road
Sapling Hill Way
Emory Grove
Hidden Forest Dr
Rolling Hutton Tulip Holly Dr
Woodland Road
Oakton Drive
Deer Park Drive
Teachers Way
Victory Farm
Fallbrook Street
Branch Road
Water Street
Spring Street
Harmony Road
Rawlings Road
Hall Road
Cedar Road
Mills Street
James Street
George Avenue
DeSellum Street
Winnie Pl
Sunnyside Ct
Briar Stone Ln
Still Meadow Ct
Autumn Hill Ct
Meem Avenue
Chestnut Ave
Floral Ave
Oak Ave
Montgomery Ave
Highland Ave
Maryland Ave
Walker Ave
Lee St
Prospect Ave
Cottage Hill Ct
Shipwright Ct
Downs
Billingsgate La
Bristol Drive
Sanders Lane
Belle Grove Rd
Larkspur Way
Rock Lodge Rd
Grantchester Pl
Lavenham Pl
Dunwich Manor Pl
Oxley Rd
Fairgrove Terrace
St Ives La
Linden Hall La
Meadowgate Terrace
Bookham Drive
Pembrooke View Lane
Quantum Pl
Rideout Ct
Lower Grange
Brattle Ct
Stationhouse Ct
Library Ct
Hall Drive
Country Drive
Red Granite Ct
East CSX
Park
Norfolk
Sykes St
Inkberry Cir
Hidden Field Dr
Emory Woods Terr
124
355
117
70
1
2
3
4
5
6
7
8
9
10
11
12
13
14
15
16
17
49

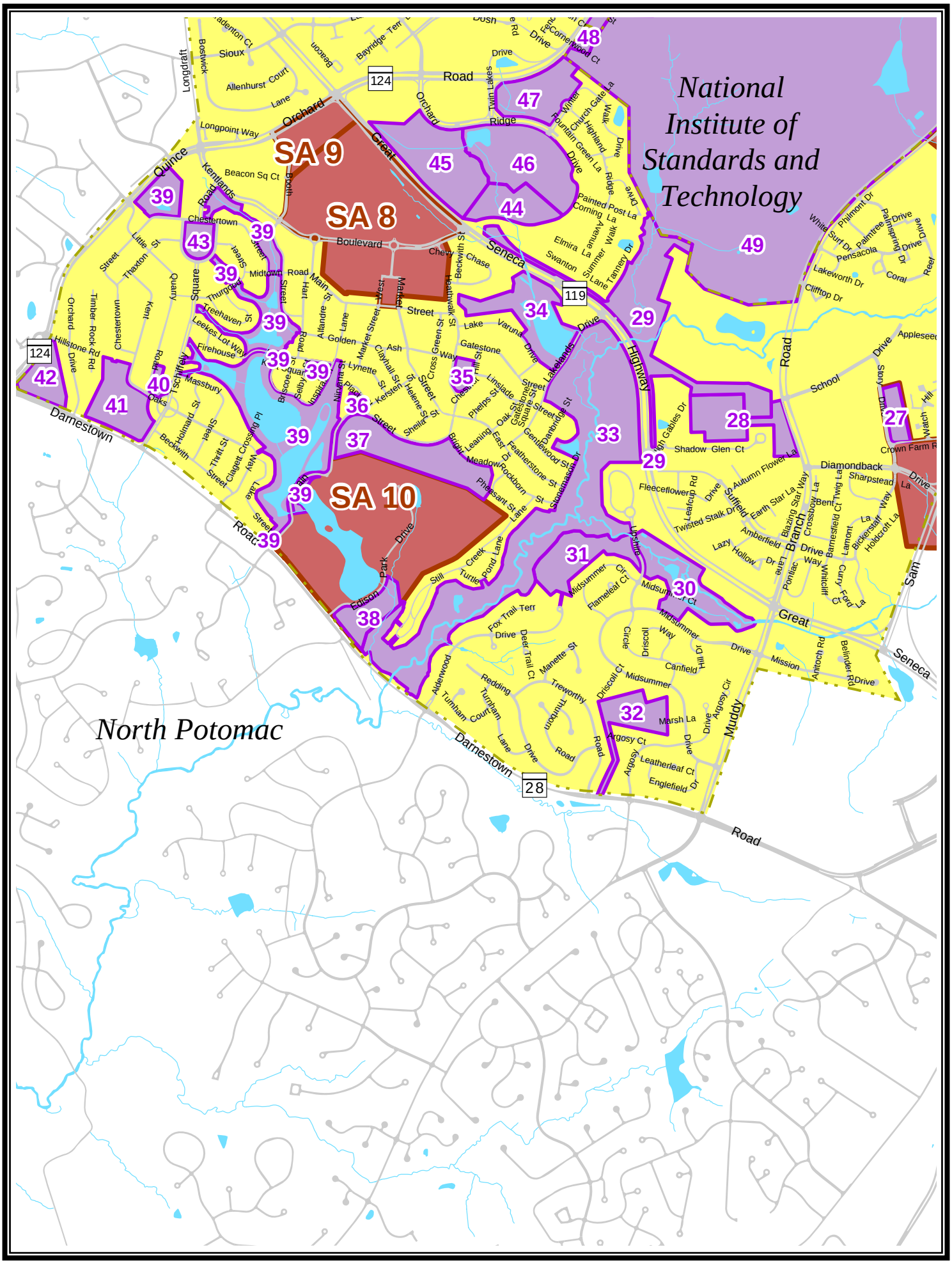
National Institute of Standards and Technology
North Potomac
SA 8
SA 9
SA 10
28
29
30
31
32
33
34
35
36
37
38
39
40
41
42
43
44
45
46
47
48
49
Great Seneca Highway
Darnestown Road
Muddy Branch Road
Quince Orchard Road
Sam Eig Highway
Diamondback Drive
Lakelands Drive
Seneca Lake
Boulevard
Midtown Street
Market Street
Chestertown Road
Kentlands Boulevard
Longpoint Way
Beacon Sq Ct
Allenhurst Court
Longdraft Road
Sioux Road
Bayridge Terr
Twin Lakes Drive
Ridge Road
Fountain Green La
Church Gate La
Highland Walk
Painted Post La
Corning La
Elmira La
Avenue Walk
Summer Lane
Swanton Lane
Tannery Dr
Chevy Chase
Beckwith St
Heathwalk St
Varuna Drive
Gatestone Way
Cross Green St
Golden Lane
Ash Street
Clayhall St
Lynette St
Kersten St
Helene St
Sheila St
Linslade Street
Phelps St
Oak Street
Gatestone Square
Gentlewood St
Danbridge St
Stonemason Dr
Featherstone St
Leaning Drive
East Drive
Meadowbrook Lane
Rockhorn St
Pheasant St
Bright Lane
Creek Pond Lane
Turtle Creek
Still Park Drive
Edison Park Drive
Midsummer Cir
Flameleaf Ct
Midsummer Ct
Fox Trail Terr
Deer Trail Ct
Manette St
Treworthy Road
Thinborn Road
Driscoll Ct
Circle
Driscoll Way
Canfield Drive
Hill Dr
Argosy Cir
Argosy Ct
Marsh La
Leatherleaf Ct
Englefield Dr
Alderwood Drive
Redding Court
Turnham Lane
Tumham Court
Mission Drive
Antioch Rd
Belinder Rd
Shadow Glen Ct
Fleeceflower Rd
Leafcup Rd
Twisted Stalk Dr
Autumn Flower La
Suffield Drive
Earth Star La
Blazing Star Way
Crossbow La
Bent Twig La
Barnesfield Ct
Sharpstead La
Lamont La
Bickerstaff Way
Holdcroft La
Amberfield Lane
Lazy Hollow Dr
Pontiac Drive
Whitcliff Way
Curry Ford La
Lakeworth Dr
Clifftop Dr
Pensacola Drive
Palmspring Dr
Palmtree Drive
Philmont Dr
Surf Dr
Coral Reef Drive
Appleseed Drive
Crown Farm Rd
Watch Hill
Stony Drive
School Road
Hillstone Rd
Orchard Drive
Timber Rock Rd
Chestertown Road
Kent Square
Quarry Road
Little Street
Thaxton Street
Thurgood Street
Treehaven St
Leekes Lot Way
Firehouse Road
Massbury Road
Holmard St
Beckwith Street
Thrift St
Clagett Crossing Way
Oaks Lane
Tschiffely Square
Brisco Street
Selby Street
Inspiration Lane
Ninepenny Place
Hart St
Alfandre St
Main St
Booth St
Bosiwick Road
Bradenton Ct
Beacon Street
Longdraft Road
124
119
28

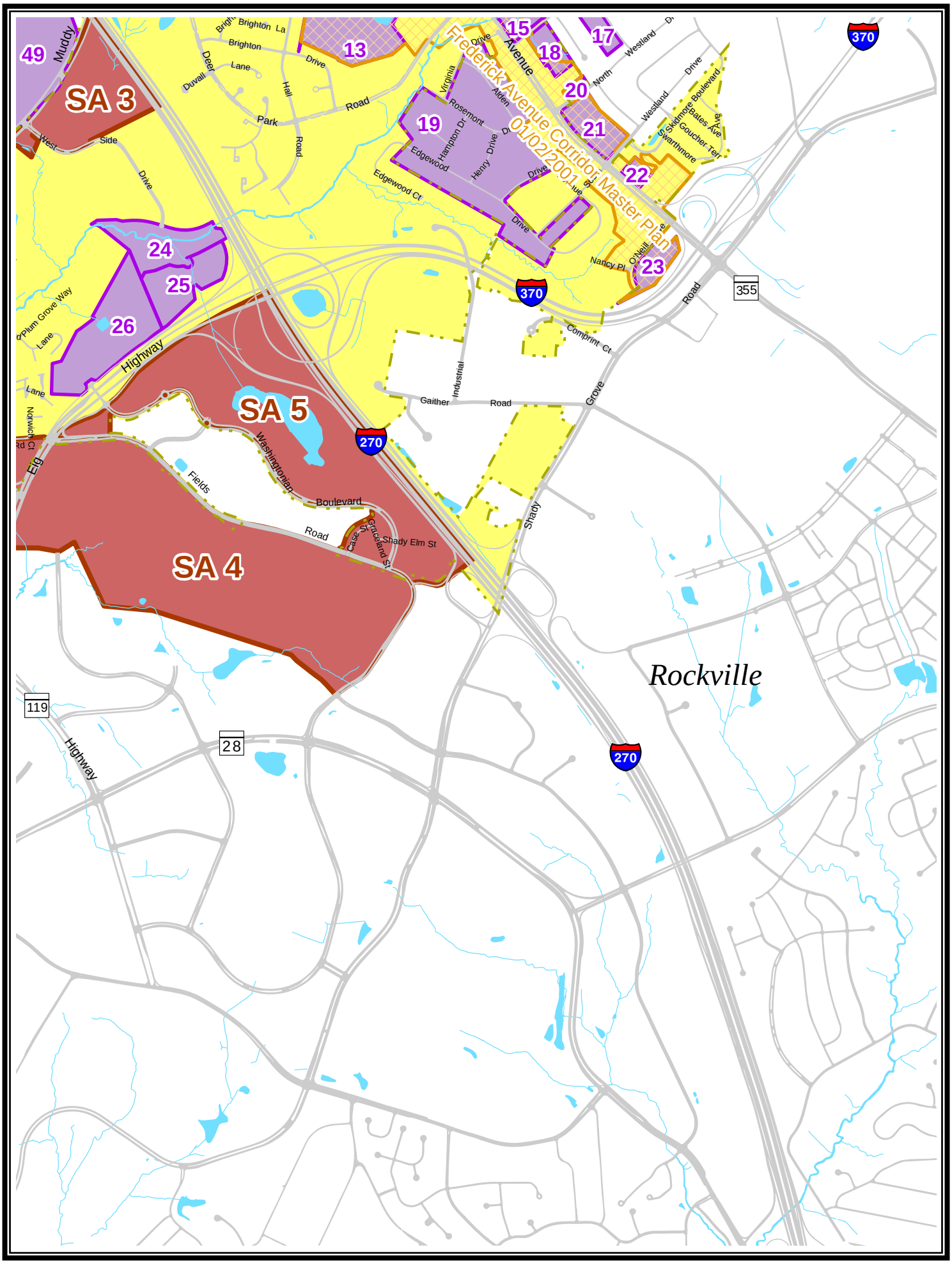
Frederick Avenue Corridor Master Plan
01/02/2001
SA 3
SA 4
SA 5
13
15
17
18
19
20
21
22
23
24
25
26
49
Muddy
Brighton La
Brighton
Deer
Lane
Duvall
Drive
Hall
Road
Park
Road
West
Side
Drive
Plum Grove Way
Lane
Highway
Lane
Norwick Ct
Rd
Elg
Virginia
Rosemont
Alden
Hampton Dr
Edgewood
Henry Drive
Drive
Edgewood Ct
Drive
Avenue
Drive
North
Westland
Westland
Drive
Skidmore Boulevard
Bates Ave
Goucher Ter
Swarthmore
Nancy Pl
O'Neill
Comprint Ct
Industrial
Gaither
Road
Grove
Road
355
370
270
Washingtonian
Boulevard
Fields
Road
Case St
Graceland St
Shady Elm St
Shady
Rockville
119
Highway
28
270
370

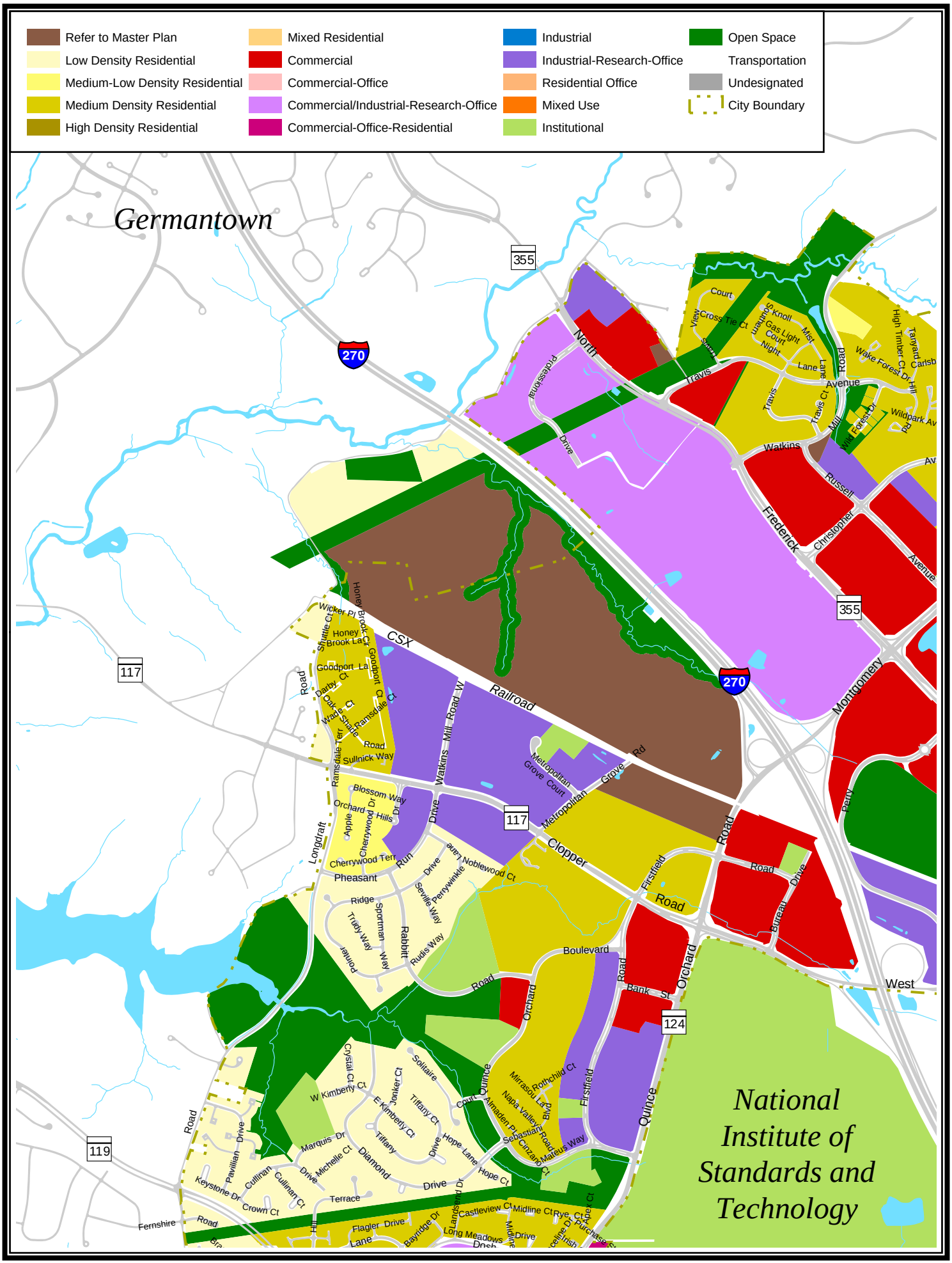
Refer to Master Plan
Low Density Residential
Medium-Low Density Residential
Medium Density Residential
High Density Residential
Mixed Residential
Commercial
Commercial-Office
Commercial/Industrial-Research-Office
Commercial-Office-Residential
Industrial
Industrial-Research-Office
Residential Office
Mixed Use
Institutional
Open Space
Transportation
Undesignated
City Boundary
Germantown
National Institute of Standards and Technology
355
270
117
119
124
CSX Railroad
North Frederick Avenue
Montgomery Avenue
Clopper Road
Orchard Road
Quince Orchard Road
West Diamond Drive
Watkins Mill Road
Metropolitan Grove Drive
Firstfield Road
Bureau Drive
Boulevard
Bank St
Fernshire Road
Pheasant Run
Longdraft Road
Honey Brook Lane
Goodport Lane
Darby Ct
Ramsdale Ct
Sullnick Way
Blossom Way
Orchard Hills Dr
Cherrywood Terr
Noblewood Ct
Pernywinkle Lane
Seville Way
Ridge Way
Truly Way
Sportman Way
Rabbit Way
Rudis Way
Pointer Way
Crystal Ct
W Kimberly Ct
E Kimberly Ct
Jonker Ct
Tiffany Ct
Tiffany Drive
Solitaire Court
Hope Lane
Hope Ct
Marquis Dr
Michelle Ct
Pavillian Drive
Cullinan Drive
Cullinan Ct
Keystone Dr
Crown Ct
Terrace
Flagler Drive
Bayridge Dr
Landsford Dr
Castleview Ct
Midline Ct
Rye Ct
Apex Ct
Purchase
Long Meadows
Mirrasou Lane
Rothchild Ct
Napa Valley Blvd
Almaden Pl
Sebastian Road
Cinzano Ct
Mateus Way
Professional Drive
Travis Court
Cross Tie Ct
Gas Light Court
Night Lane
Travis Ct
Mill Lane
Wild Forest Dr
Wildpark Av
Wake Forest Dr
High Timber Ct
Tanyard Carlsb
Watkins Mill Road
Russell Christopher
Perry

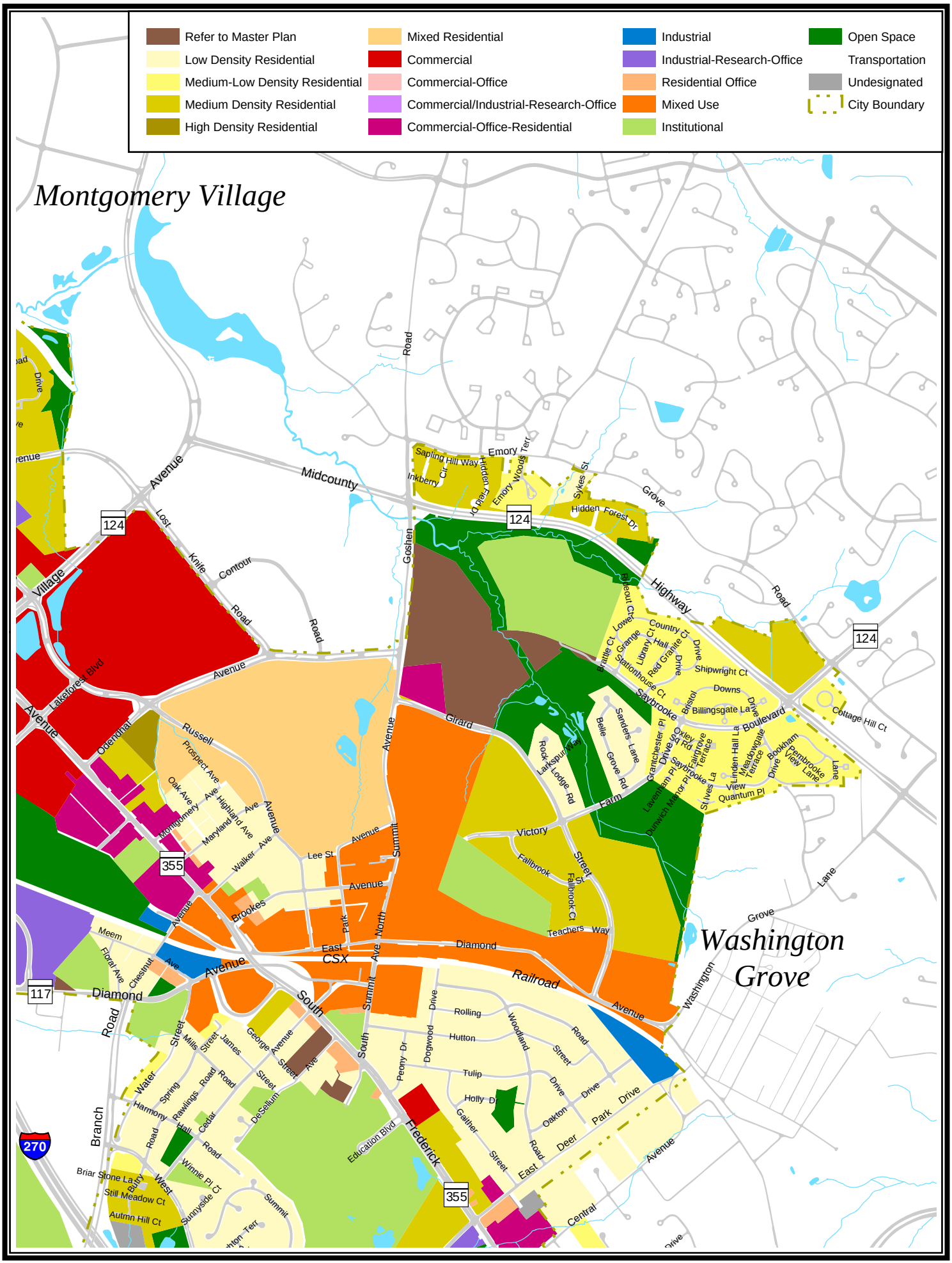
Refer to Master Plan
Low Density Residential
Medium-Low Density Residential
Medium Density Residential
High Density Residential
Mixed Residential
Commercial
Commercial-Office
Commercial/Industrial-Research-Office
Commercial-Office-Residential
Industrial
Industrial-Research-Office
Residential Office
Mixed Use
Institutional
Open Space
Transportation
Undesignated
City Boundary
Montgomery Village
Washington Grove
Midcounty Highway
Goshen Road
Girard Street
Diamond Avenue
Railroad
CSX
Frederick Road
Muncaster Mill Road
Education Blvd
Lakeforest Blvd
Odendhal Avenue
Russell Avenue
Brookes Avenue
Lost Knife Road
Contour Road
Village Avenue
Emory Grove Road
Sykes St
Hidden Forest Dr
Sapling Hill Way
Inkberry Cir
Hidden Trail Dr
Emory Woods Terr
Saybrooke Drive
Bristol Drive
Billingsgate La
Shipwright Ct
Downs Drive
Boulevard
Cottage Hill Ct
Lane
Washington Grove Lane
Teachers Way
Fallbrook Street
Fallbrook Ct
Victory Farm
Rock Larkspur Way
Lodge Rd
Belle Grove Rd
Sanders Lane
Grove Rd
Lavenham Pl
Dunwich Manor Pl
Grantchester Pl
Oxley Rd
Fairgrove Terrace
St Ives La
Linden Hall La
Meadowgate Terrace
Quantum Pl
View Drive
Bookham Drive
Pembrooke Lane
Lee St
Park Avenue
North Summit Ave
East Summit Ave
South Summit Ave
Rolling Drive
Hutton Drive
Tulip Drive
Holly Dr
Peony Dr
Dogwood Drive
Woodland Road
Oakton Drive
Gaither Road
Deer Park Drive
East Deer Park Drive
Central Avenue
Meem Avenue
Floral Ave
Chestnut Ave
Diamond Avenue
Mills Street
James Street
George Street
DeSellum Street
Water Street
Spring Street
Rawlings Road
Harmony Road
Hall Road
Cedar Road
Winnie Pl
Briar Stone Ln
Still Meadow Ct
Autumn Hill Ct
Sunnyside Ct
West Branch Road
Montgomery Avenue
Oak Ave
Prospect Ave
Highland Ave
Maryland Ave
Walker Ave
124
355
117
270

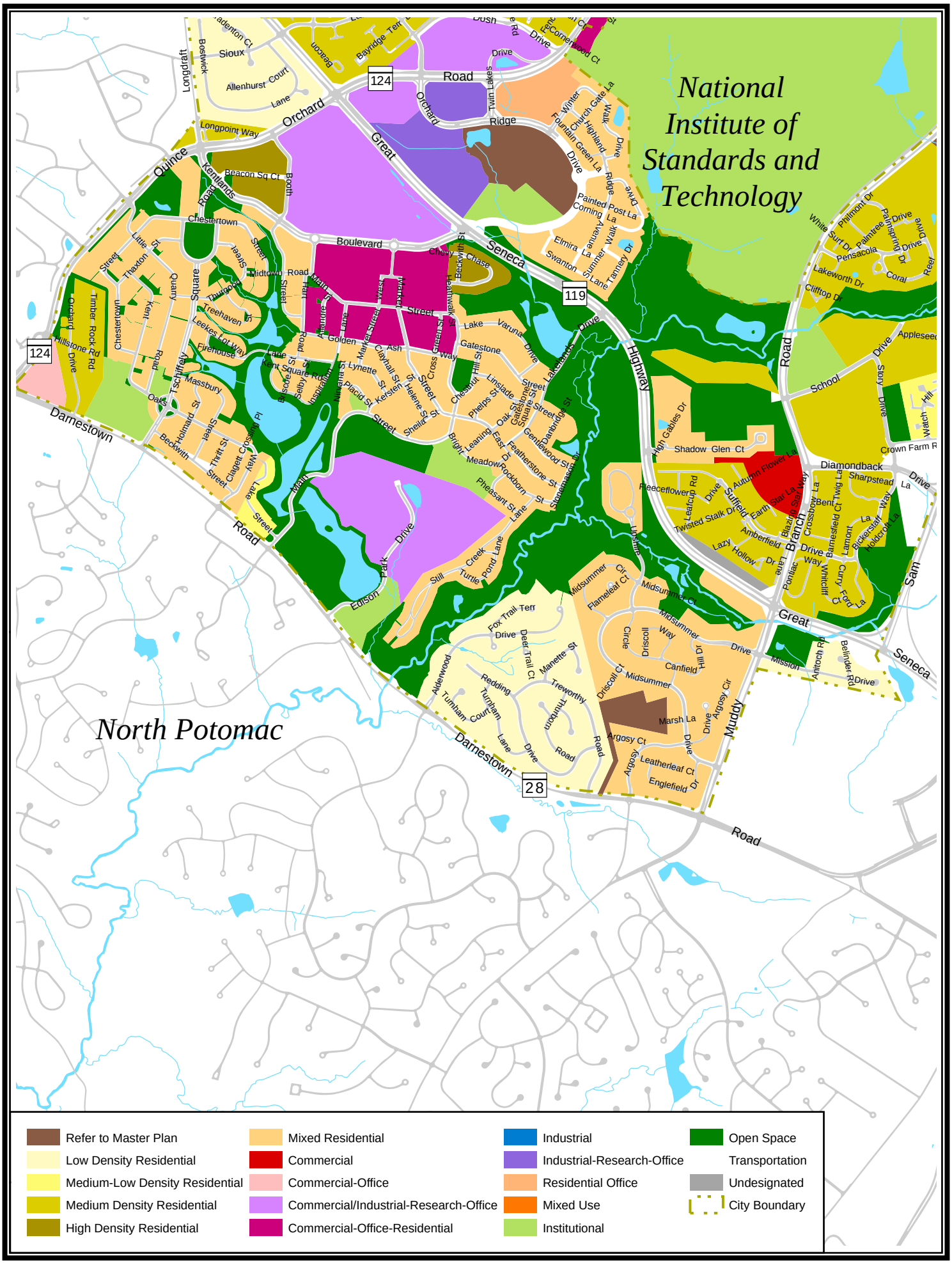
National Institute of Standards and Technology
North Potomac
Refer to Master Plan
Low Density Residential
Medium-Low Density Residential
Medium Density Residential
High Density Residential
Mixed Residential
Commercial
Commercial-Office
Commercial/Industrial-Research-Office
Commercial-Office-Residential
Industrial
Industrial-Research-Office
Residential Office
Mixed Use
Institutional
Open Space
Transportation
Undesignated
City Boundary

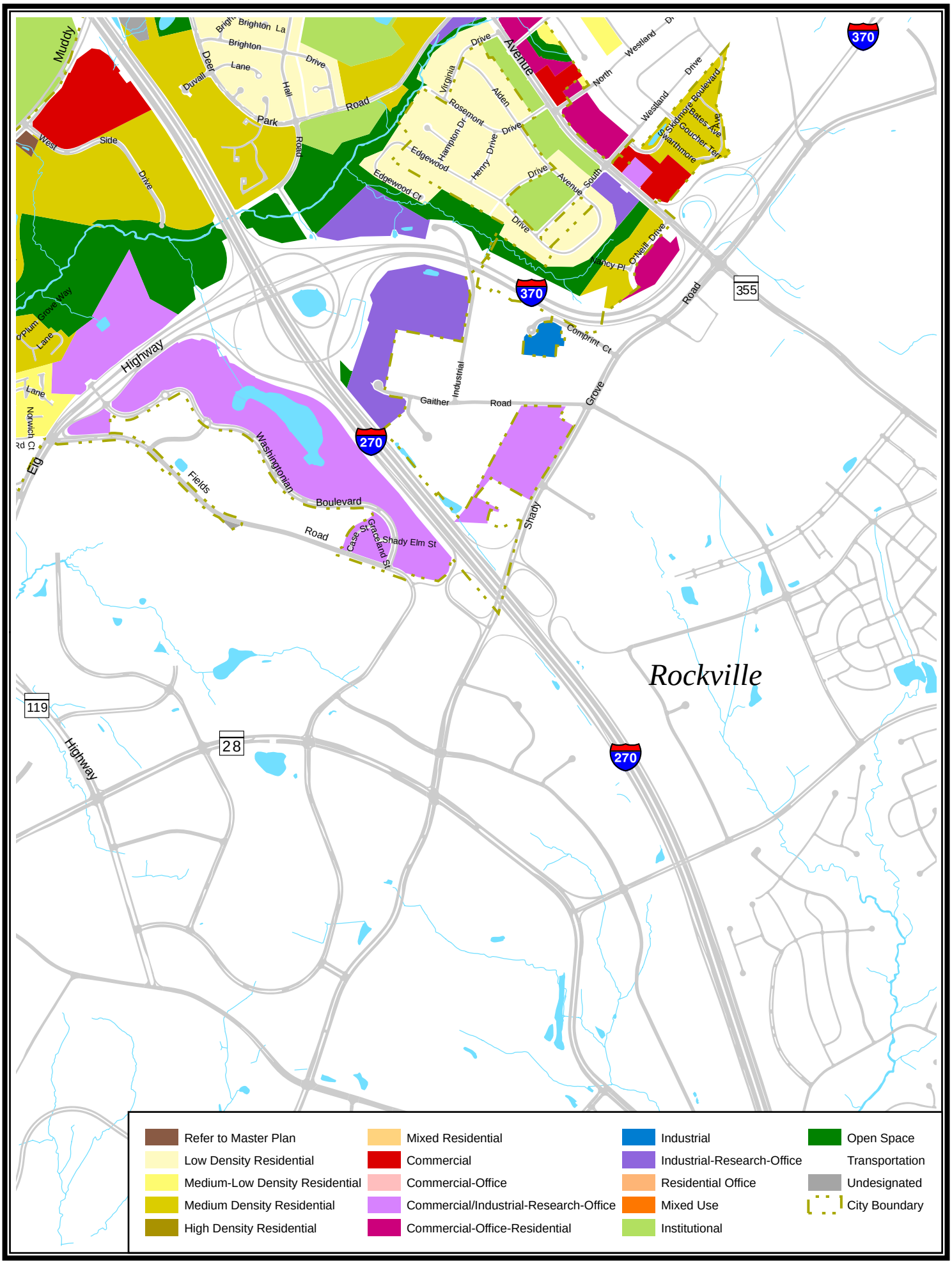
Muddy
Brighton La
Brighton
Lane
Drive
Deer
Duvall
Hall
Road
Park
West
Side
Drive
Road
Virginia
Drive
Avenue
Rosemont
Alden
Drive
Hampton Dr
Edgewood
Henry Drive
Edgewood Ct
Drive
Avenue South
Drive
North
Westland
Westland
Drive
Skidmore Boulevard
Bates Ave
Coucher Ter
Warthmore
Nancy Pl
O'Neill Drive
370
370
355
Road
Plum Grove Way
Lane
Lane
Norwich Ct
Highway
Elg
Industrial
Gaither
Road
Comprint Ct
Grove
270
Washingtonian
Fields
Boulevard
Road
Case St
Graceland St
Shady Elm St
Shady
Rockville
119
28
Highway
270
Refer to Master Plan
Low Density Residential
Medium-Low Density Residential
Medium Density Residential
High Density Residential
Mixed Residential
Commercial
Commercial-Office
Commercial/Industrial-Research-Office
Commercial-Office-Residential
Industrial
Industrial-Research-Office
Residential Office
Mixed Use
Institutional
Open Space
Transportation
Undesignated
City Boundary