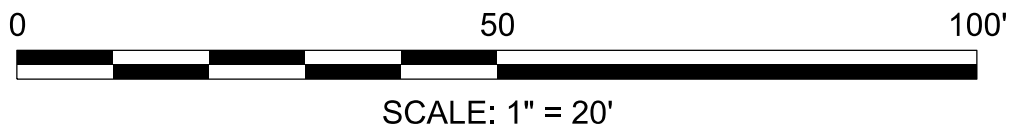
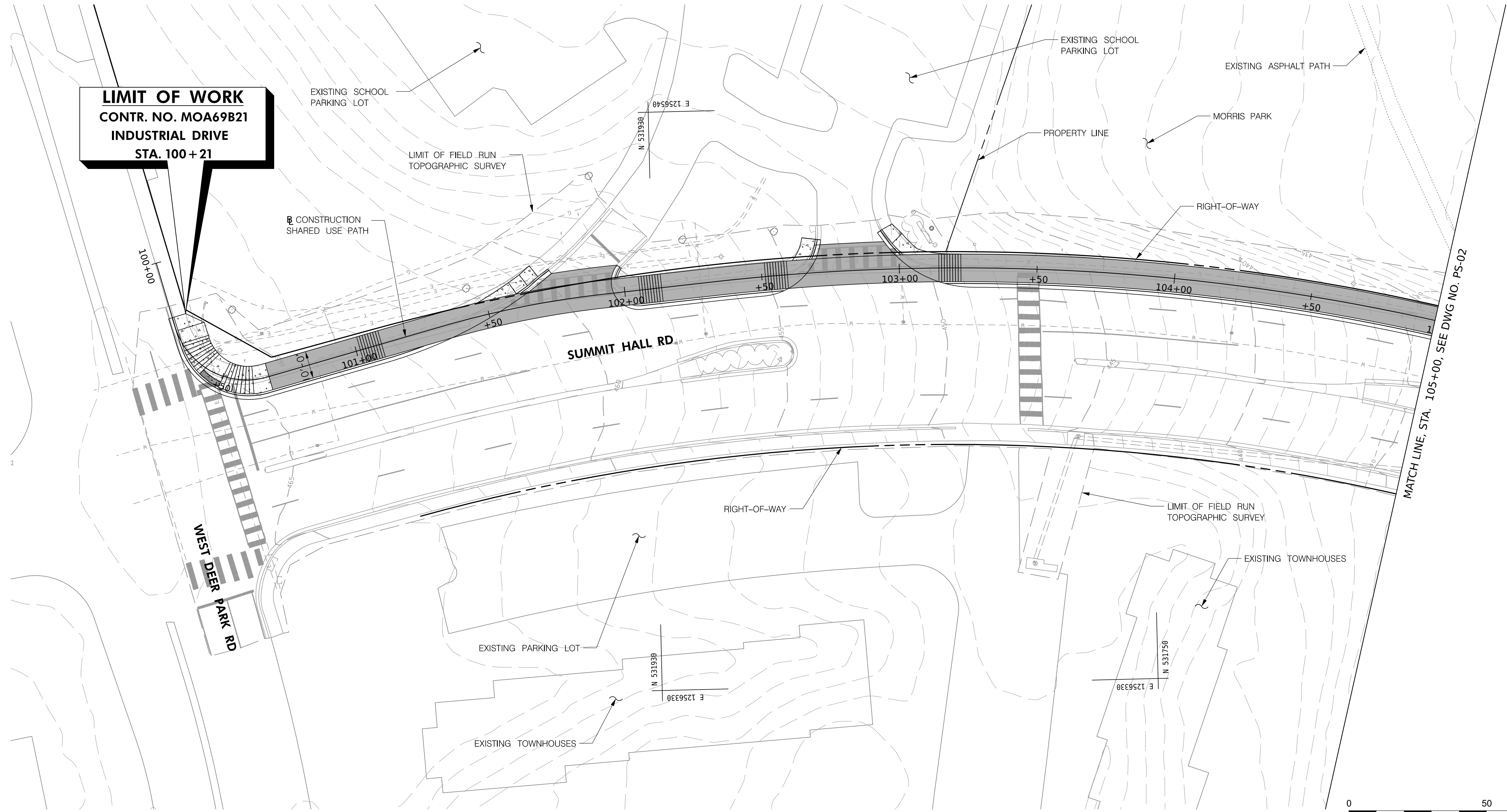


LIMIT OF WORK
CONTR. NO. MOA69B21
INDUSTRIAL DRIVE
STA. 100+21




- LEGEND**
- ASPHALT SHARED USE PATH
 - MILL AND OVERLAY OF EXISTING ASPHALT SHARED USE PATH
 - CONCRETE SIDEWALK
 - DETECTABLE WARNING SURFACE
 - TIMBER BOARD WALK SHARED USE PATH
 - PROPOSED SWM FACILITY
 - CUTFILL LINE
 - EDGE OF WATER
 - WETLAND
 - 25' WETLAND BUFFER
 - 100-YEAR FLOOD BOUNDARY



PLOTTED: 2/6/2026
 FILE: P:\Projects\2548\2548.01 Industrial Drive Path Connection\10 CADD\Civil\PHD-0000_Industrial-Drive.dgn

REVISIONS	GAITHERSBURG APPROVALS
-----------	------------------------



CITY OF GAITHERSBURG
 SHARED USE PATH FROM
 WEST DEER PARK ROAD TO
 INDUSTRIAL DRIVE

SHARED USE PATH PLAN

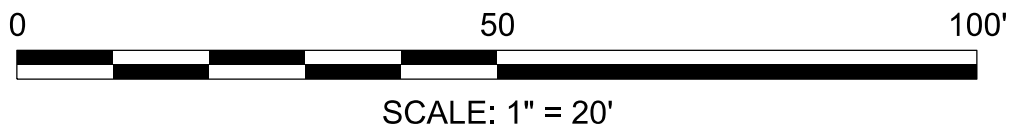
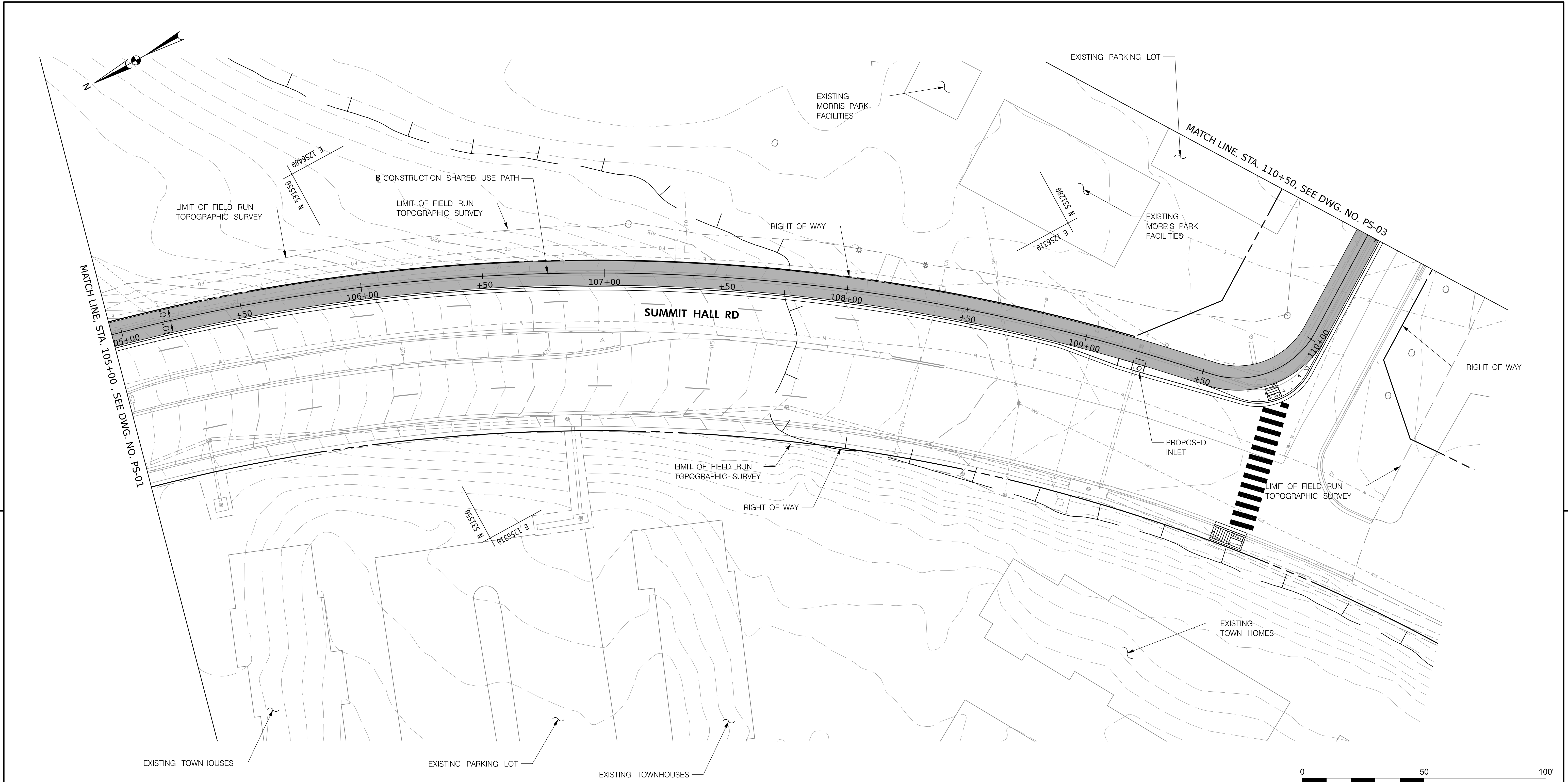
SCALE 1" = 20'-0" DATE FEB 2026 CONTRACT NO. MOA69B21

DESIGNED BY RA COUNTY MONTGOMERY



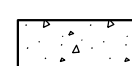


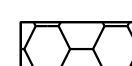
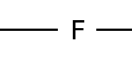

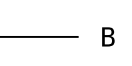

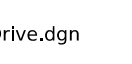
DRAWN BY RA

CHECKED BY MWM

DRAWING NO. **PS - 01** OF **09** SHEET NO. 5 OF 22




LEGEND

-  ASPHALT SHARED USE PATH
-  MILL AND OVERLAY OF EXISTING ASPHALT SHARED USE PATH
-  CONCRETE SIDEWALK
-  DETECTABLE WARNING SURFACE
-  TIMBER BOARD WALK SHARED USE PATH
-  PROPOSED SWM FACILITY
-  CUTFILL LINE
-  EDGE OF WATER
-  WETLAND
-  25' WETLAND BUFFER
-  100-YEAR FLOOD BOUNDARY



PLOTTED: 2/6/2026
 FILE: P:\Projects\2548\2548.01 Industrial Drive Path Connection\10 CADD\Civil\pHD-0000_Industrial-Drive.dgn

REVISIONS	GAITHERSBURG APPROVALS
-----------	------------------------



CITY OF GAITHERSBURG
 SHARED USE PATH FROM
 WEST DEER PARK ROAD TO
 INDUSTRIAL DRIVE

SHARED USE PATH PLAN

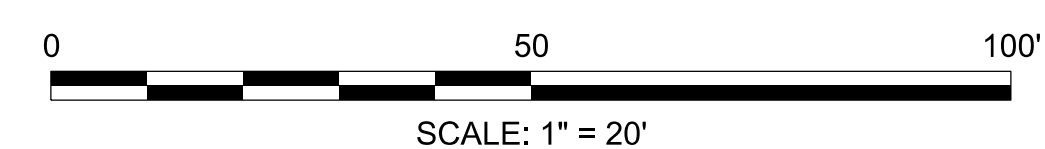
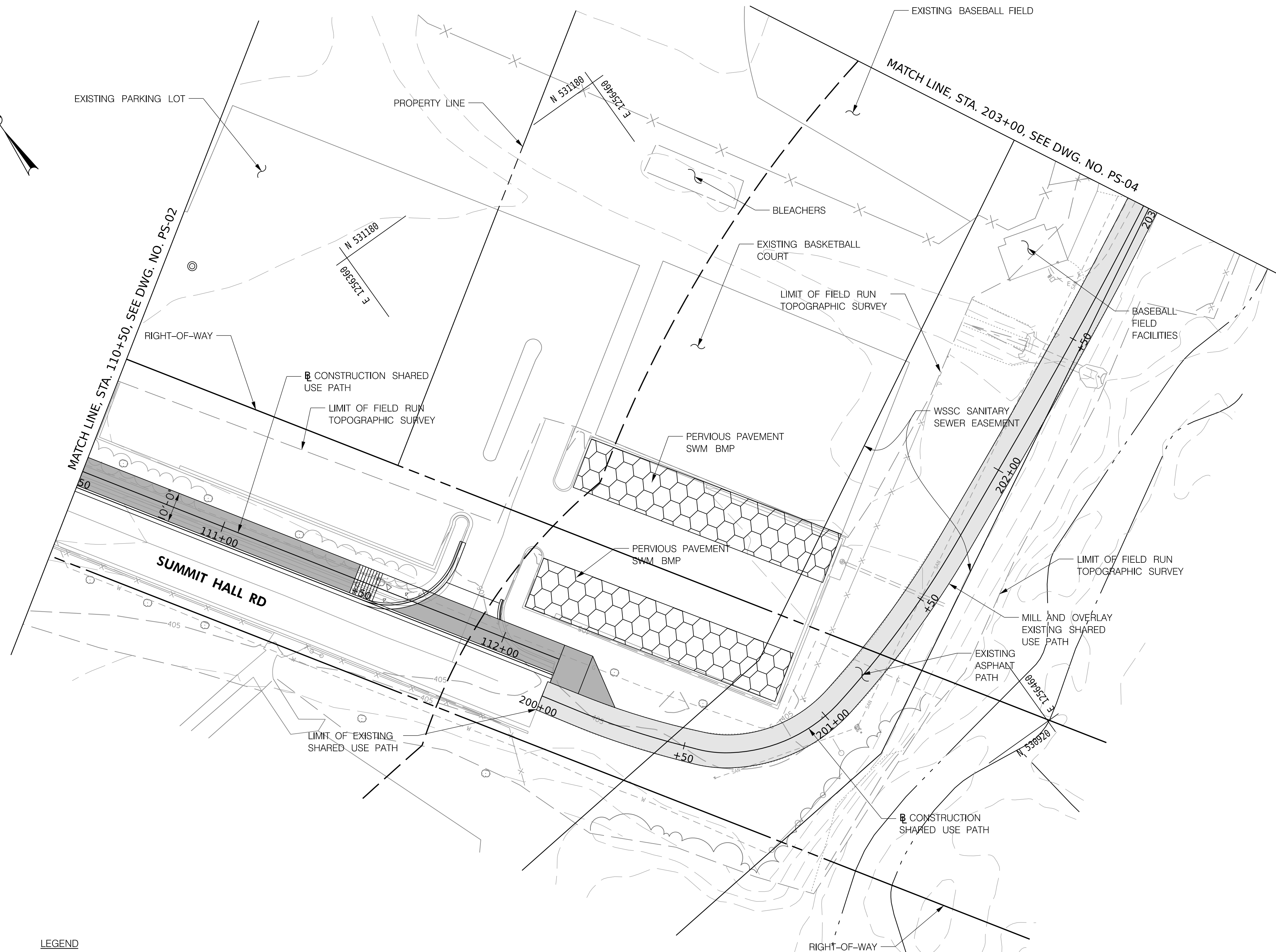

SCALE 1" = 20'-0" DATE FEB 2026 CONTRACT NO. MOA69821

DESIGNED BY RA COUNTY MONTGOMERY



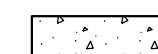
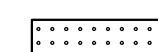

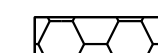
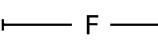
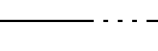

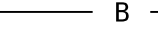

DRAWN BY RA

CHECKED BY MWM

DRAWING NO. **PS-02** OF **09** SHEET NO. 6 OF 22




LEGEND

-  ASPHALT SHARED USE PATH
-  MILL AND OVERLAY OF EXISTING ASPHALT SHARED USE PATH
-  CONCRETE SIDEWALK
-  DETECTABLE WARNING SURFACE
-  TIMBER BOARD WALK SHARED USE PATH
-  PROPOSED SWM FACILITY
-  CUTFILL LINE
-  EDGE OF WATER
-  WETLAND
-  25' WETLAND BUFFER
-  100-YEAR FLOOD BOUNDARY



PLOTTED: 2/6/2026
FILE: P:\Projects\2548\2548.01 Industrial Drive Path Connection\10 CADD\Civil\pHD-0000_Industrial-Drive.dgn

GAITHERSBURG APPROVALS
REVISIONS



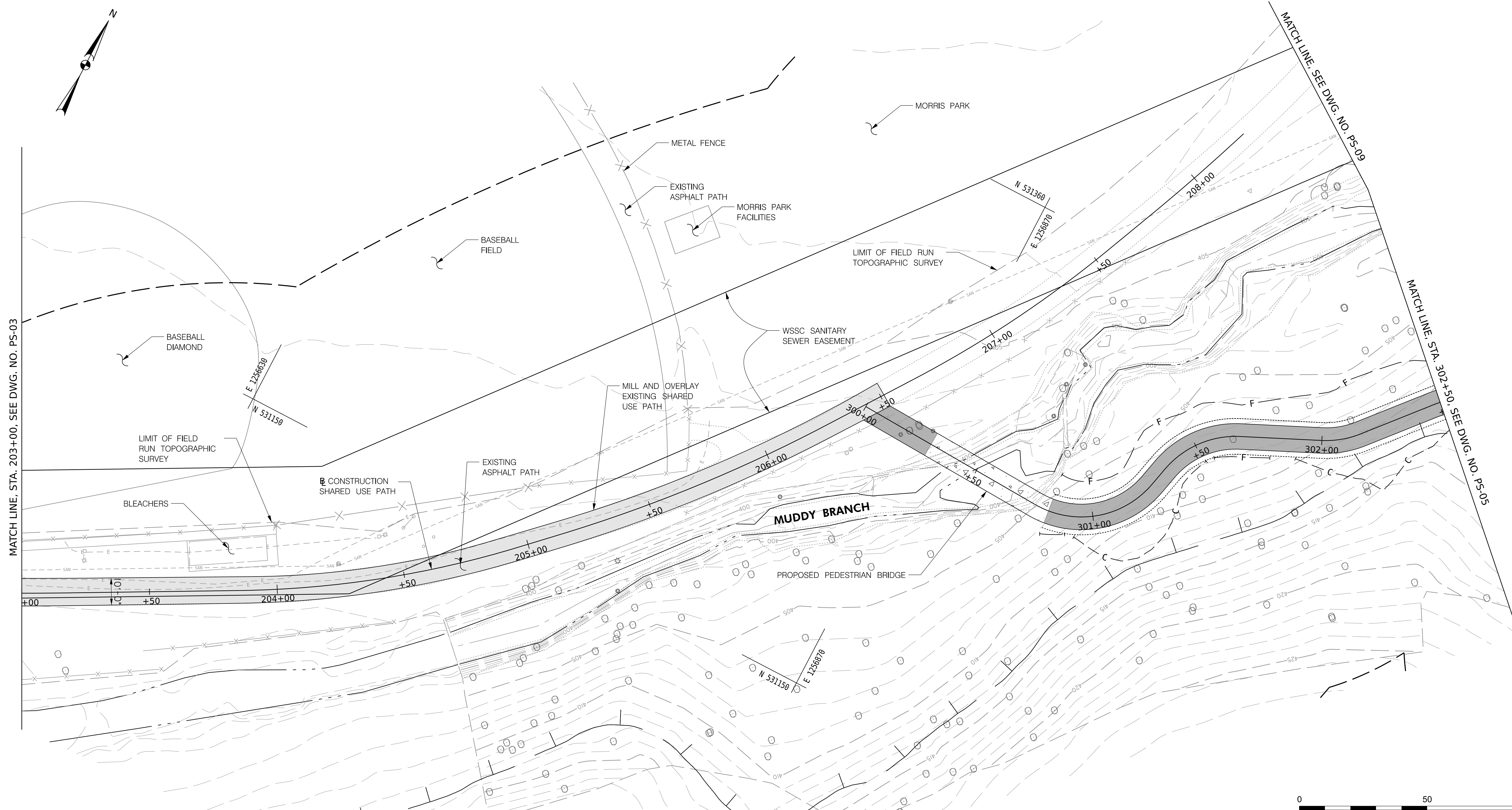

CITY OF GAITHERSBURG
SHARED USE PATH FROM
WEST DEER PARK ROAD TO
INDUSTRIAL DRIVE

SHARED USE PATH PLAN

SCALE 1" = 20'-0" DATE FEB 2026 CONTRACT NO. MOA69821

DESIGNED BY RA COUNTY MONTGOMERY
DRAWN BY RA
CHECKED BY MWM

DRAWING NO. **PS-03** OF **09** SHEET NO. 7 OF 22



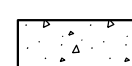


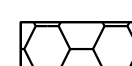
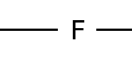

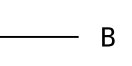

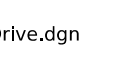


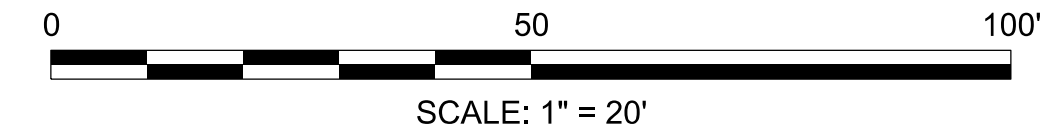
MATCH LINE, STA. 203+00, SEE DWG. NO. PS-03

MATCH LINE, SEE DWG. NO. PS-09

MATCH LINE, STA. 302+50, SEE DWG. NO. PS-05


LEGEND

-  ASPHALT SHARED USE PATH
-  MILL AND OVERLAY OF EXISTING ASPHALT SHARED USE PATH
-  CONCRETE SIDEWALK
-  DETECTABLE WARNING SURFACE
-  TIMBER BOARD WALK SHARED USE PATH
-  PROPOSED SWM FACILITY
-  CUTFILL LINE
-  EDGE OF WATER
-  WETLAND
-  25' WETLAND BUFFER
-  100-YEAR FLOOD BOUNDARY



PLOTTED: 2/6/2026
FILE: P:\Projects\2548\2548.01 Industrial Drive Path Connection\10 CADD\Civil\pHD-0000_Industrial-Drive.dgn

GAITHERSBURG APPROVALS	
REVISIONS	



CITY OF GAITHERSBURG
SHARED USE PATH FROM
WEST DEER PARK ROAD TO
INDUSTRIAL DRIVE

SHARED USE PATH PLAN

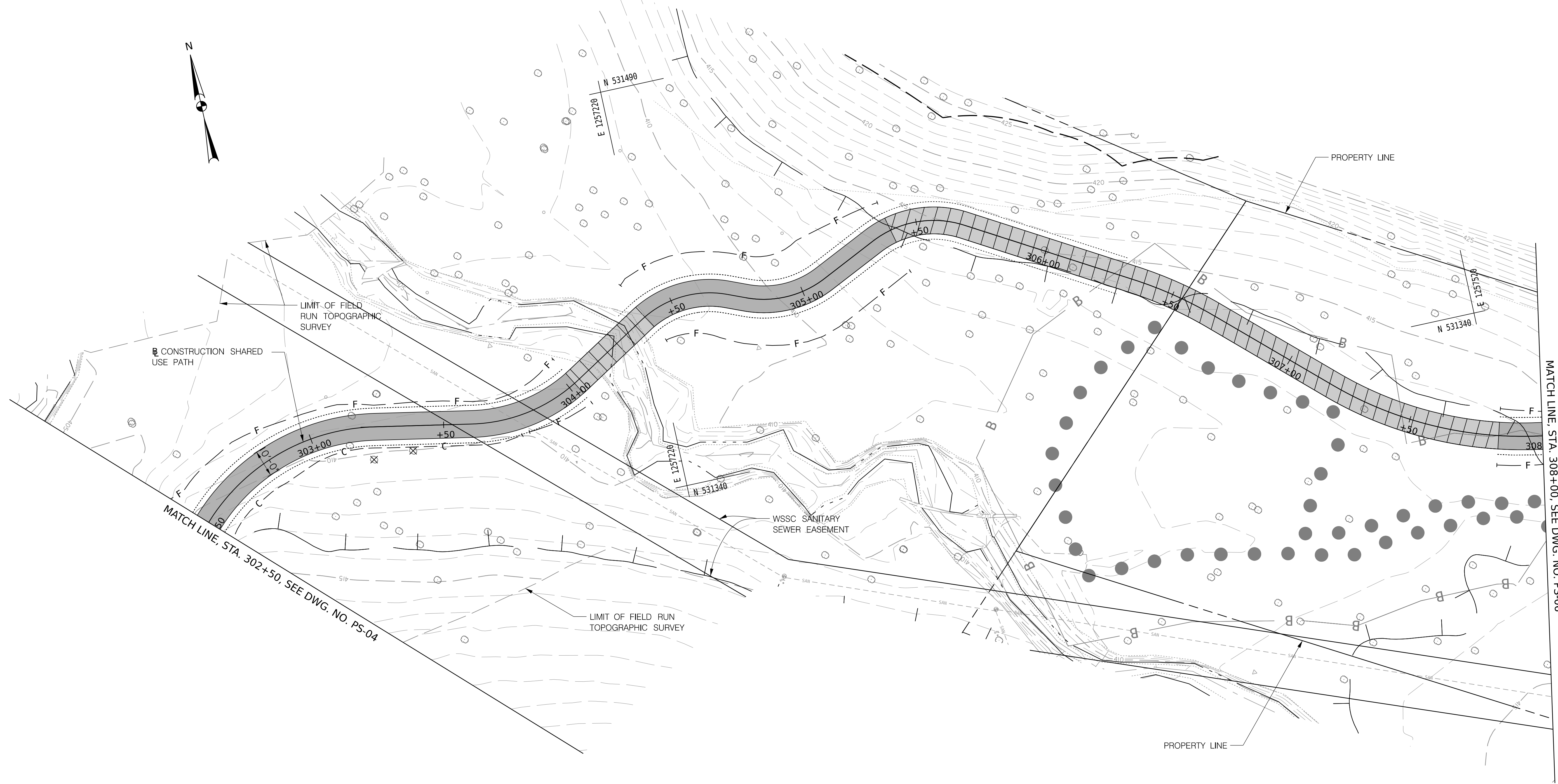
SCALE 1" = 20'-0" DATE FEB 2026 CONTRACT NO. MOA69821

DESIGNED BY RA COUNTY MONTGOMERY

DRAWN BY RA

CHECKED BY MWM

DRAWING NO. **PS-04** OF **09** SHEET NO. 8 OF 22

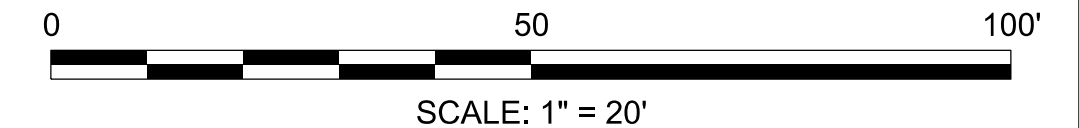


MATCH LINE STA. 302+50, SEE DWG. NO. PS-04

MATCH LINE STA. 308+00, SEE DWG. NO. PS-06

LEGEND

- ASPHALT SHARED USE PATH
- MILL AND OVERLAY OF EXISTING ASPHALT SHARED USE PATH
- CONCRETE SIDEWALK
- DETECTABLE WARNING SURFACE
- TIMBER BOARD WALK SHARED USE PATH
- PROPOSED SWM FACILITY
- CUTFILL LINE
- EDGE OF WATER
- WETLAND
- 25' WETLAND BUFFER
- 100-YEAR FLOOD BOUNDARY



PLOTTED: 2/6/2026
 FILE: P:\Projects\2548\2548.01 Industrial Drive Path Connection\10 CADD\Civil\PHD-0000_Industrial-Drive.dgn

GAITHERSBURG APPROVALS
REVISIONS

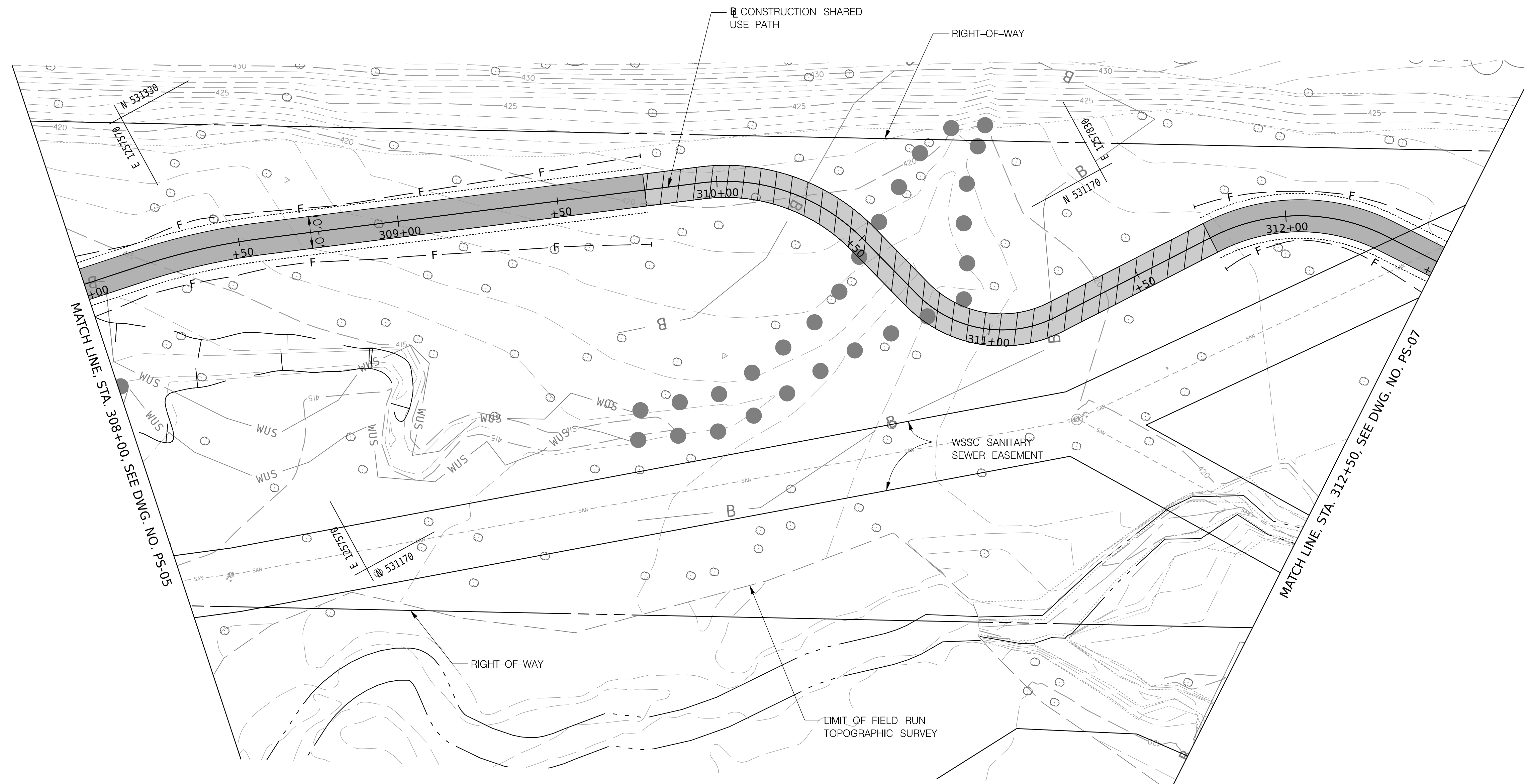

CITY OF GAITHERSBURG
 SHARED USE PATH FROM
 WEST DEER PARK ROAD TO
 INDUSTRIAL DRIVE

SHARED USE PATH PLAN



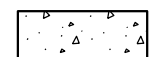
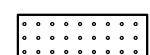


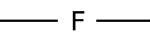

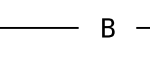


SCALE 1" = 20'-0" DATE FEB 2026 CONTRACT NO. MOA69821

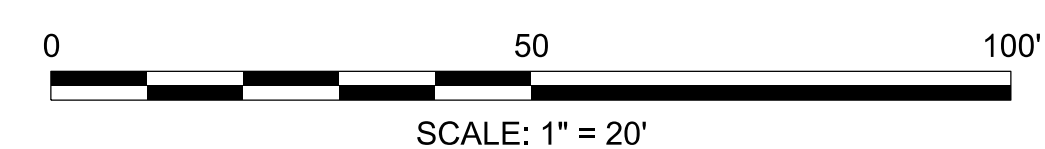
DESIGNED BY RA COUNTY MONTGOMERY
 DRAWN BY RA
 CHECKED BY MWM

DRAWING NO.	PS-05	OF	09	SHEET NO.	9	OF	22
-------------	-------	----	----	-----------	---	----	----




LEGEND

-  ASPHALT SHARED USE PATH
-  MILL AND OVERLAY OF EXISTING ASPHALT SHARED USE PATH
-  CONCRETE SIDEWALK
-  DETECTABLE WARNING SURFACE
-  TIMBER BOARD WALK SHARED USE PATH
-  PROPOSED SWM FACILITY
-  CUTFILL LINE
-  EDGE OF WATER
-  WETLAND
-  25' WETLAND BUFFER
-  100-YEAR FLOOD BOUNDARY



PLOTTED: 2/6/2026
FILE: P:\Projects\2548\2548.01 Industrial Drive Path Connection\10 CADD\Civil\pHD-0000_Industrial-Drive.dgn

GAITHERSBURG APPROVALS	
REVISIONS	



CITY OF GAITHERSBURG
SHARED USE PATH FROM
WEST DEER PARK ROAD TO
INDUSTRIAL DRIVE

SHARED USE PATH PLAN

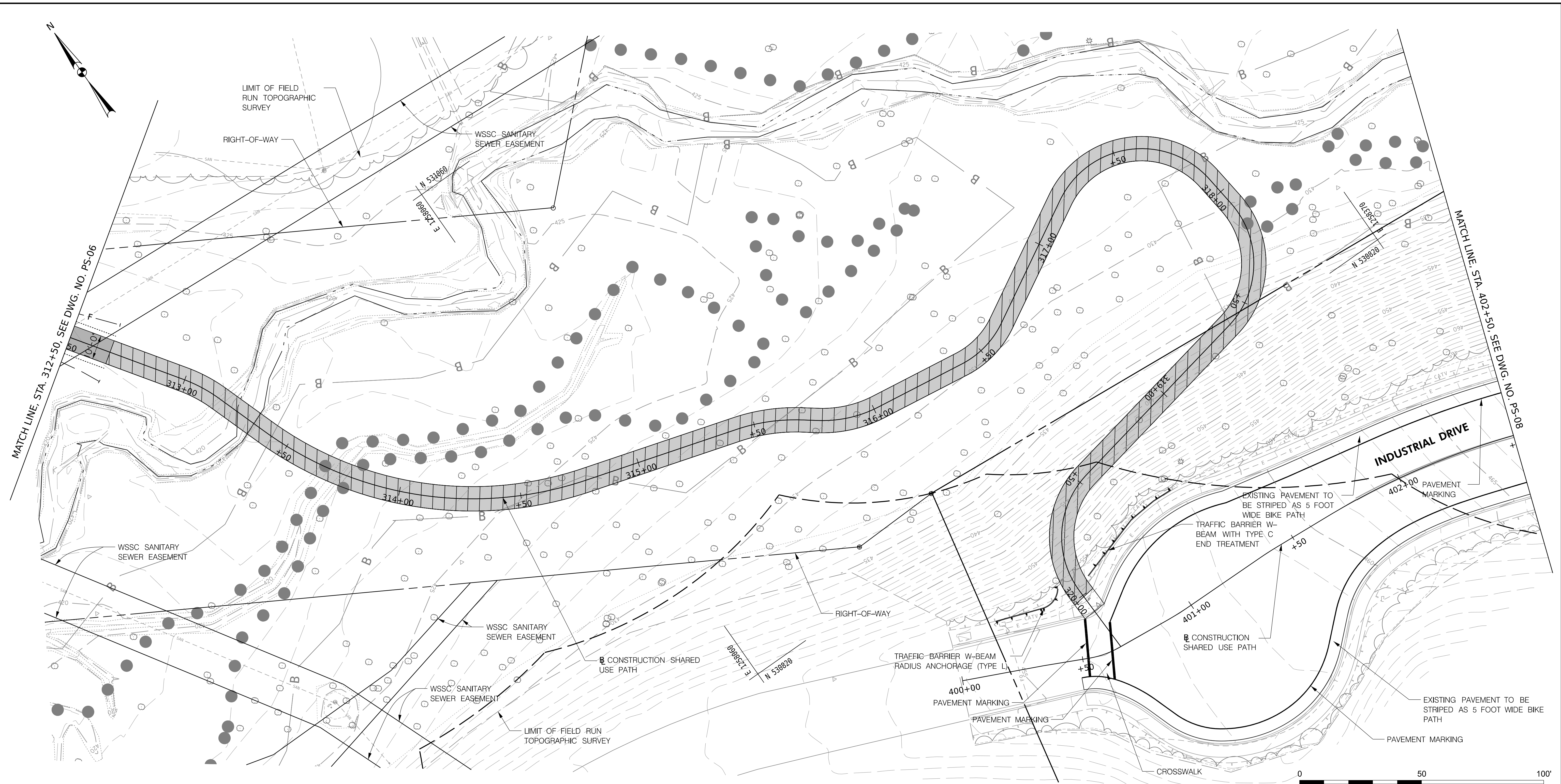
SCALE 1" = 20'-0" DATE FEB 2026 CONTRACT NO. MOA69821

DESIGNED BY RA COUNTY MONTGOMERY

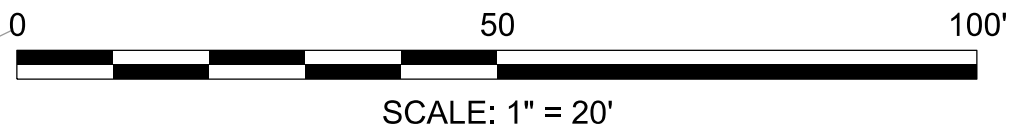
DRAWN BY RA

CHECKED BY MWM

DRAWING NO. **PS-06** OF **09** SHEET NO. 10 OF 22




- LEGEND**
- ASPHALT SHARED USE PATH
 - MILL AND OVERLAY OF EXISTING ASPHALT SHARED USE PATH
 - CONCRETE SIDEWALK
 - DETECTABLE WARNING SURFACE
 - TIMBER BOARD WALK SHARED USE PATH
 - PROPOSED SWM FACILITY
 - CUTFILL LINE
 - EDGE OF WATER
 - WETLAND
 - 25' WETLAND BUFFER
 - 100-YEAR FLOOD BOUNDARY



PLOTTED: 2/6/2026
 FILE: P:\Projects\2548\2548.01 Industrial Drive Path Connection\10 CADD\Civil\pHD-0000_Industrial-Drive.dgn

GAITHERSBURG APPROVALS
REVISIONS



CITY OF GAITHERSBURG
 SHARED USE PATH FROM
 WEST DEER PARK ROAD TO
 INDUSTRIAL DRIVE

SHARED USE PATH PLAN

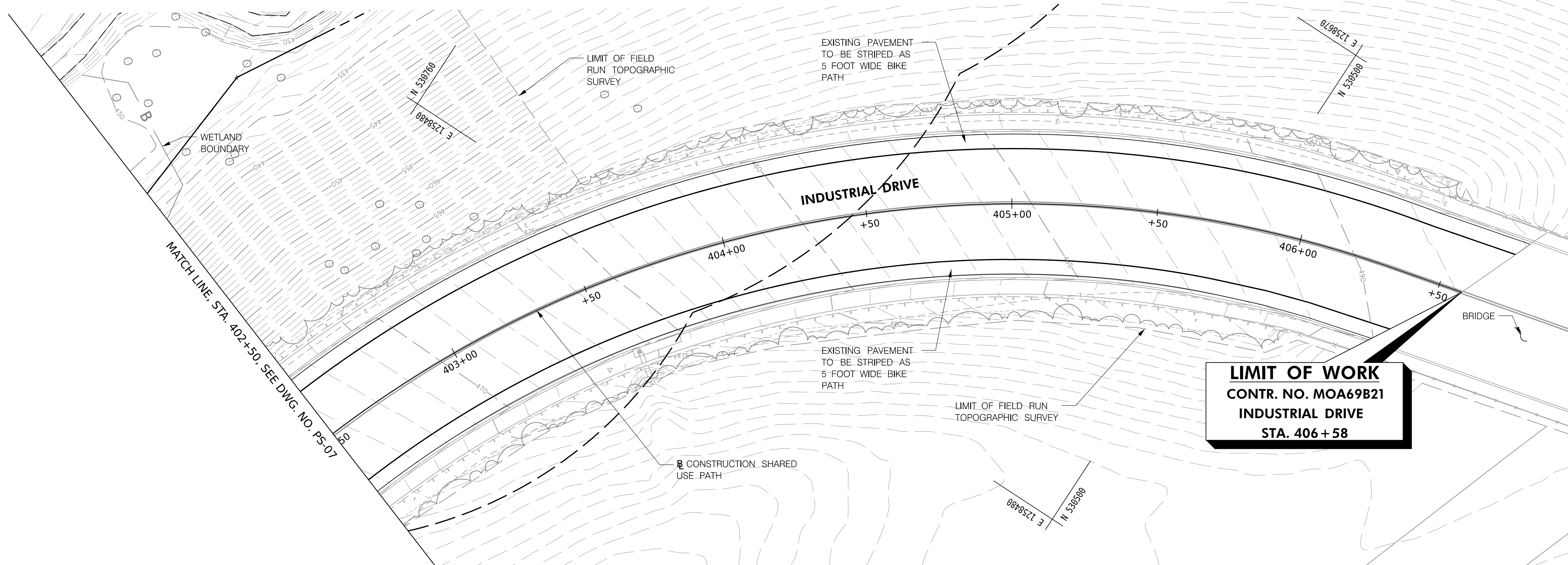
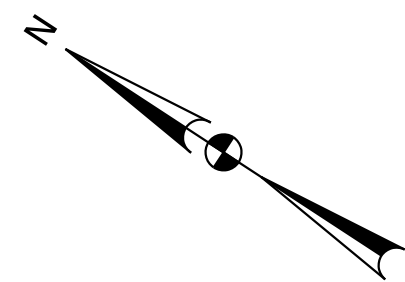
SCALE 1" = 20'-0" DATE FEB 2026 CONTRACT NO. MOA69821

DESIGNED BY RA COUNTY MONTGOMERY

DRAWN BY RA

CHECKED BY MWM



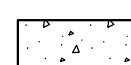


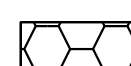
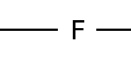

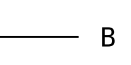

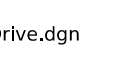
DRAWING NO. **PS-07** OF **09** SHEET NO. 11 OF 22

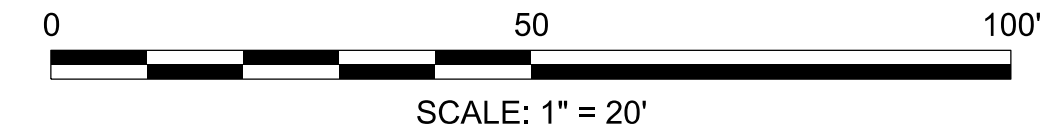


LIMIT OF WORK
CONTR. NO. MOA69B21
INDUSTRIAL DRIVE
STA. 406 + 58


MATCH LINE STA. 402+50. SEE DWG. NO. PS-07

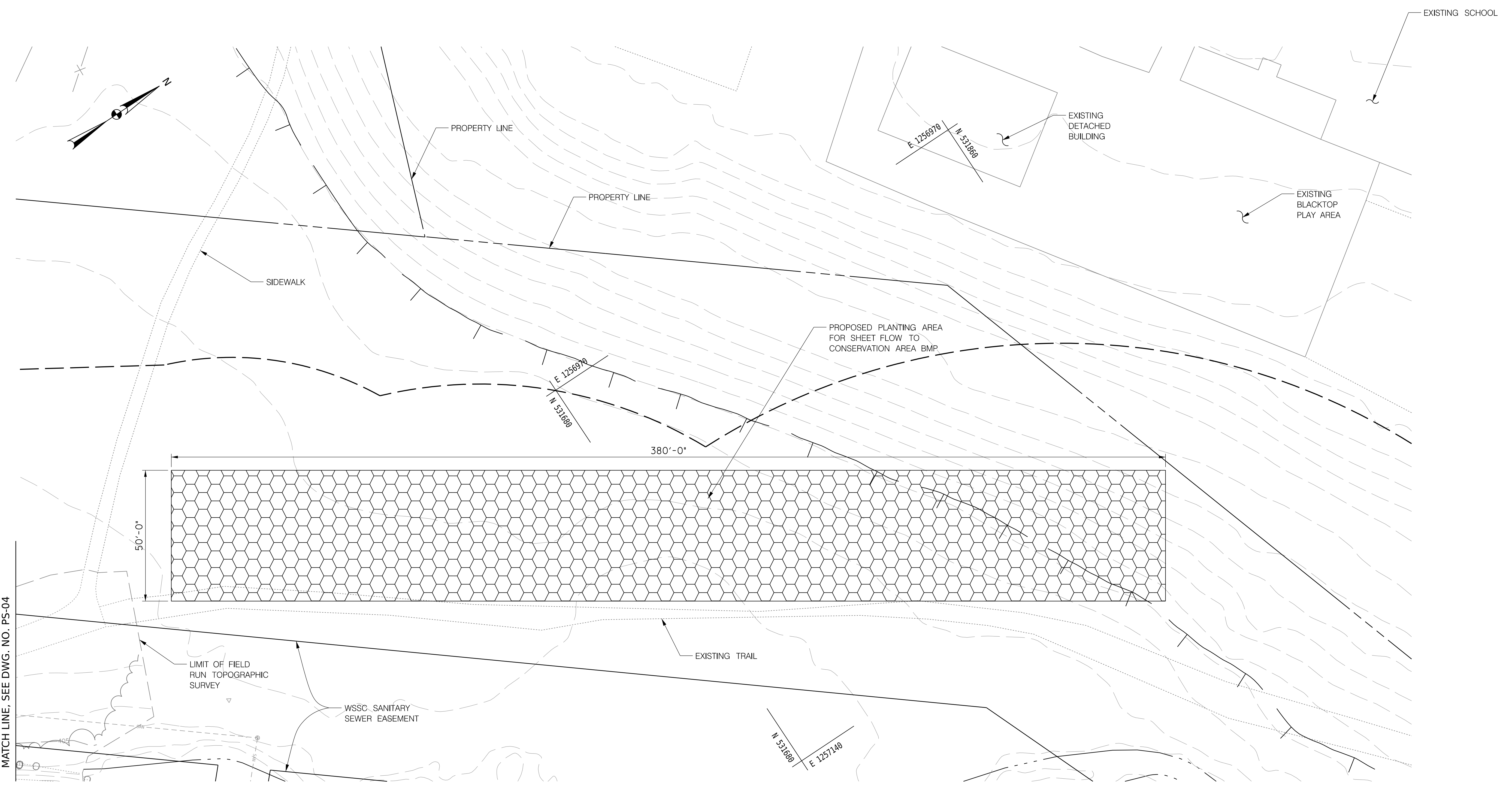
LEGEND

-  ASPHALT SHARED USE PATH
-  MILL AND OVERLAY OF EXISTING ASPHALT SHARED USE PATH
-  CONCRETE SIDEWALK
-  DETECTABLE WARNING SURFACE
-  TIMBER BOARD WALK SHARED USE PATH
-  PROPOSED SWM FACILITY
-  CUTFILL LINE
-  EDGE OF WATER
-  WETLAND
-  25' WETLAND BUFFER
-  100-YEAR FLOOD BOUNDARY



PLOTTED: 2/6/2026
 FILE: P:\Projects\2548\2548.01 Industrial Drive Path Connection\10 CADD\Civil\PHD-0000_Industrial-Drive.dgn

	GAITHERSBURG APPROVALS	 <p>CITY OF GAITHERSBURG SHARED USE PATH FROM WEST DEER PARK ROAD TO INDUSTRIAL DRIVE</p>
	REVISIONS	<p>SHARED USE PATH PLAN</p> <p>SCALE 1" = 20'-0" DATE FEB 2026 CONTRACT NO. MOA69B21</p> <p>DESIGNED BY RA COUNTY MONTGOMERY</p> <p>DRAWN BY RA</p> <p>CHECKED BY MWM</p>
		<p>DRAWING NO. PS-08 OF 09 SHEET NO. 12 OF 22</p>



MATCH LINE, SEE DWG. NO. PS-04



- LEGEND**
- ASPHALT SHARED USE PATH
 - MILL AND OVERLAY OF EXISTING ASPHALT SHARED USE PATH
 - CONCRETE SIDEWALK
 - DETECTABLE WARNING SURFACE
 - TIMBER BOARD WALK SHARED USE PATH
 - PROPOSED SWM FACILITY
 - CUTFILL LINE
 - EDGE OF WATER
 - WETLAND
 - 25' WETLAND BUFFER
 - 100-YEAR FLOOD BOUNDARY



PLOTTED: 2/6/2026
 FILE: P:\Projects\2548\2548.01 Industrial Drive Path Connection\10 CADD\Civil\PHD-0000_Industrial-Drive.dgn

	GAITHERSBURG APPROVALS	<p>CITY OF GAITHERSBURG SHARED USE PATH FROM WEST DEER PARK ROAD TO INDUSTRIAL DRIVE</p>
SHARED USE PATH PLAN		
SCALE: 1" = 20'-0" DATE: FEB 2026 CONTRACT NO. MOA69821		
DESIGNED BY: RA COUNTY: MONTGOMERY		
DRAWN BY: RA		
CHECKED BY: MWM		
DRAWING NO.	PS-09 OF 09	SHEET NO. 13 OF 22

REVISIONS